





Teton Pass Trail Project Area Map

Legend

-  Existing Pathway or Shared Road
 -  Proposed Shared Use Pathway
 -  Trailhead - Forest Access
 -  Road / Highway Crossing
- Scale: 1" = approx. 1.75 miles



to Ashton-Tetonia Trail State Park

Idaho FLAP Construction 2018

Wyoming FY14 FLAP Project - Design & NEPA

Pathway To Grand Teton National Park

Wyoming FY17 FLAP

Future Construction

WY-22 Pathway To Jackson

FY14 NEPA

